2010 CHISAGO COUNTY LAKE LEVELS

Lake	OHW*	Elevation	Elevation	Elevation	Elevation	Elevation	Elevation	Elevation	Elevation	Elevation	Elevation	Elevation	Elevation	Elevation	Elevation	Elevation	Elevation	Elevation	Elevation	Elevation	Elevation	Elevation	Elevation	Elevation	Elevation	Elevation	Elevation	Elevation	Elevation	Elevation	Elevation	Elevation	Elevation	Elevation	Elevation
		14-Apr	21-Apr	28-Apr	5-May	12-May	19-May	26-May	2-Jun	9-Jun	16-Jun	23-Jun	30-Jun	7-Jul	14-Jul	21-Jul	28-Jul	6-Aug	13-Aug	20-Aug	27-Aug	3-Sep	10-Sep	17-Sep	23-Sep	30-Sep	8-Oct	15-Oct	20-Oct	29-Oct	5-Nov	12-Nov	19-Nov	24-Nov
Little	923	923.6	923.6	923.59	923.49	923.57	923.7	923.65	923.54	923.61	923.7	923.84	923.6	922	923.95	923	923.93	923.79	923.03	923.03	923.97	923.95	923.9	923.14	922.17	923.5	923.45	922.97	922.37	922.42	922.37	922.35	922.42	922.39
Pioneer		902.27	902.27	902.24	902.17	902.27	902.64	902.62	902.51	902.59	902.68	902.82	902.6	902.91	902.77	902.84	902.77	902.87	902.94	902.87	902.79	902.79	902.76	902.93	902.93	903.02	902.97	902.93	902.88	902.88	902.94	903.3	903	903.01
North / South Center	900.20	894.21	894.21	894.21	894.1	894.20	894.27	894.22	894.1	894.15	894.22	894.14	894.09	894.45	894.1	894.37	894.3	894.19	894.46	894.39	894.29	894.31	894.2	894.39	894.4	894.6	894.52	894.46	894.4	894.49	894.44	894.42	894.54	894.52
North Lindstrom	900.20	893.61	893.57	893.51	893.41	893.61	893.61	893.65	893.53	893.57	893.64	893.58	893.56	893.86	893.74	893.74	893.66	893.54	893.5	893.5	893.69	893.68	893.62	893.76	893.74	893.84	893.76	893.7	893.62	893.69	893.61	893.54	893.65	893.63
South Lindstrom / Chisago	900.20	893.13	892.15	892.11	893	893.06	893.14	893.09	892.98	893	893.08	892.98	892.96	893.14	893.08	893.07	892.97	892.85	893.12	893.02	892.88	892.85	892.76	892.89	892.84	892.95	892.98	892.8	892.72	892.78	892.73	892.68	892.76	892.72
Wallmark	898.00	897.38	897.35	897.29	897.21	897.28	897.35	897.36	897.23	897.33	897.43	897.35	897.35	897.83	897.7	897.72	897.54	897.53	897.67	897.61	897.72	897.72	897.7	897.81	897.85	898.02	897.93	897.87	897.82	897.83	897.83	897.93	897.93	897.96
School	884.00	883.12	883.12	883.12	883	883.15	883.19	883.15	883.01	883.08	883.16	883.06	883.12	883.36	883.22	883.23	883.18	883.08	883.33	883.24	883.13	883.18	883.11	883.26	883.25	883.36	883.28	883.23	883.17	883.28	883.25	883.22	883.31	883.3
Swamp	890.50	890.50	890.52	890.99	890.79	890.95	890.95	890.93	890.79	890.85	891	890.85	890.76	891.15	891.11	890.98	890.94	890.79	891.07	890.96	890.79	890.9	890.84	891.03	890.96	891.09	890.94	890.88	890.84	891.03	890.94	890.9	891.11	891.03
Ivywood Weir	877.35	875.92	875.75	875.95	876.02	876.66	876.02	876.97	875.41	876.33	876.95	876.16	875.18	877.35	877	877.18	876.6	875.27	877.43	877.1	876.18	876.6	876.99	877.37	877.35	877.33	877.22	877.1	877.04	877.31	877.29	877.31	877.35	877.35
Comfort	887.62	885.93	886.62	885.93	885.72	887.42	887.62	887.42	887.26	887.33	887.59	887.54	887.56	888.29	888.3	888.04	887.6	887.44	887.68	887.73	887.48	887.5	887.43	887.52	887.53	887.85	887.58	887.45	887.46	887.62	887.59	887.51	887.68	887.62
Lofton Weir		897.43	897.43	897.65	897.73	898	898.09	898.12	898.03	898.18	898.31	898.3	898.43	898.51	898.51	898.53	898.5	898.42	898.59	898.45	898.3	898.38	898.33	898.38	898.39	898.51	897.98	897.87	897.86	898.46	898.45	898.45	898.45	898.45
Little Green/Green/Ellen	892.50	888.45	888.45	888.43	888.33	888.43	888.44	888.47	888.37	888.37	888.47	888.37	888.43	888.71	888.61	888.59	888.53	888.43	888.6	888.49	888.41	888.43	888.31	888.38	888.38	888.42	888.37	888.31	888.34	888.31	888.35	888.33	888.31	888.33
Knren	903.00	903.08	903.08	903.08	903.08	903.08	901.14	903.09	903.08	903.08	903.02	903.07	903.04	903.09	903.08	903.08	903.09	903.79	903.08	903.3	903.0	903.02	903.76	903.84	903.88	903.38	903.3	903.84	903.78	903.88	903.85	903.82	903.93	903.84
Spider	913.00	909.59	909.56	909.52	909.45	909.53	909.60	909.55	909.42	909.47	909.55	909.45	909.43	909.49	909.42	909.43	909.36	909.28	909.43	909.4	909.3	909.34	909.3	909.38	909.39	909.5	909.4	909.35	909.32	909.42	909.36	909.34	909.43	909.44
Lake	909.00	905.49	905.4	905.4	905.4	905.40	905.60	905.73	905.7	905.67	905.75	905.68	905.63	905.81	905.73	905.69	905.65	905.53	905.73	905.64	905.54	905.61	905.56	905.69	905.72	905.82	905.78	905.7	905.65	905.78	905.72	905.72	905.85	905.68

**** OHW:** Ordinary High Water Level*

All measurements are in feet unless otherwise

Weekly Precipitation Total	0.04	0.02	0.07	0.01	0.15	0.09	0.04	0.009	0.12	0.12	0.01	0.12	0.27	0.01	0.1	0.06	0.08	0.2	0.02	0.02	0.08	0.03	0.13	0.02	0.15	0.005	0	0	0.11	0	0.03	0.12	no measurement

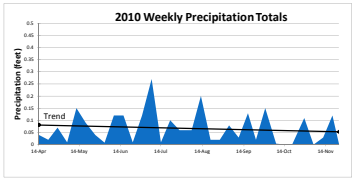

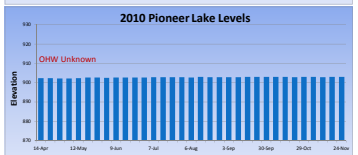

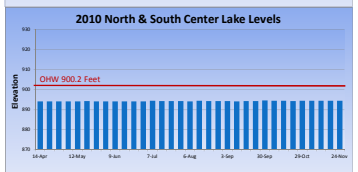

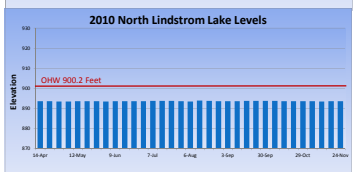

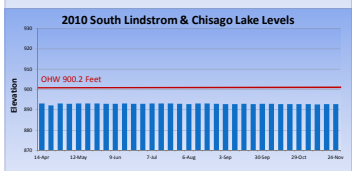

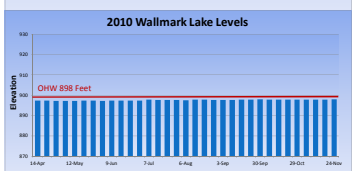

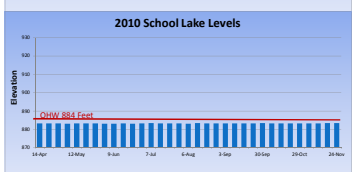

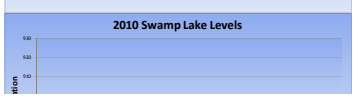

OHW 882.5 Feet

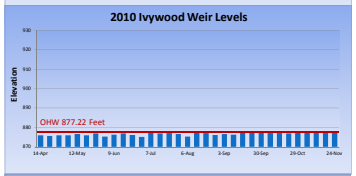
2010 Ivywood Weir Levels
Elevation
OHW 877.22 Feet

2010 Comfort Lake Levels
Elevation
OHW 887.20 Feet

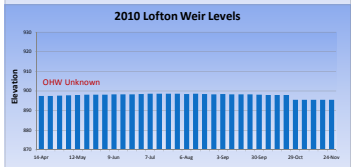
2010 Lofton Weir Levels
Elevation
OHW Unknown

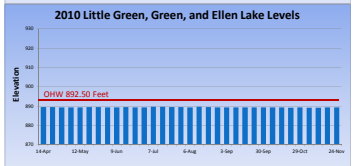
2010 Little Green, Green, and Ellen Lake Levels
Elevation
OHW 892.50 Feet

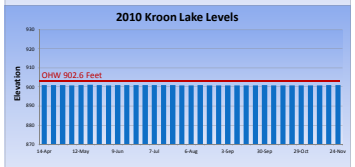
2010 Kroon Lake Levels
Elevation
OHW 902.6 Feet

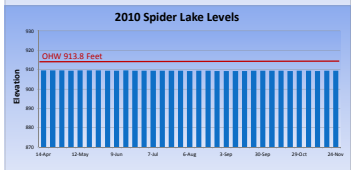
2010 Spider Lake Levels
Elevation
OHW 913.8 Feet

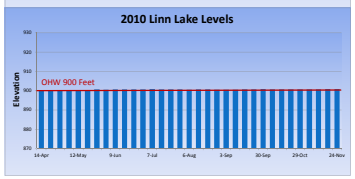
2010 Linn Lake Levels
Elevation
OHW 900 Feet