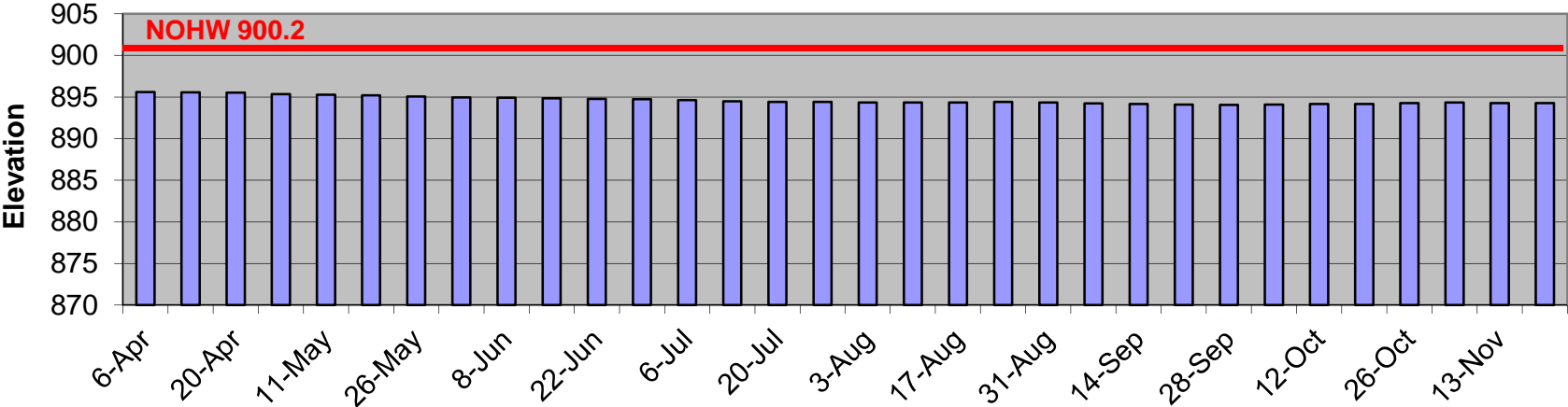


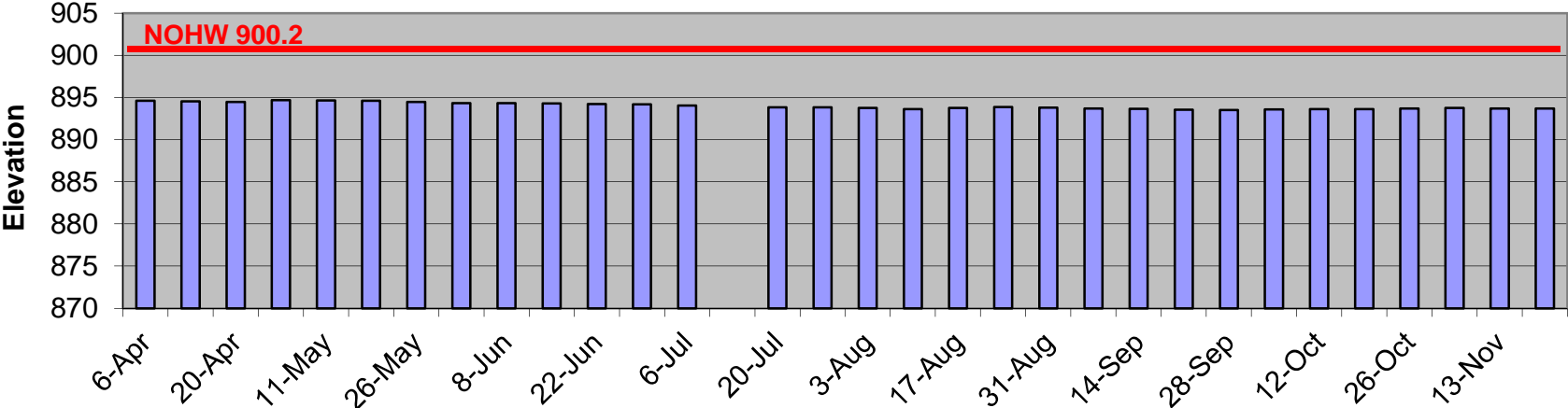
| LAKE | NOHW | ELEVATION | ELEVATION | ELEVATION | ELEVATION |
|-----------------|--------|-----------|-----------|-----------|-----------|
| | | 6-Apr | 13-Apr | 20-Apr | 4-May |
| SOUTH CENTER | 900.20 | 895.61 | 895.57 | 895.51 | 895.35 |
| NORTH CENTER | 900.20 | 895.61 | 895.57 | 895.51 | 895.35 |
| NORTH LINDSTROM | 900.20 | 894.63 | 894.55 | 894.48 | 894.7 |
| SOUTH LINDSTROM | 900.20 | 894.97 | 894.92 | 894.84 | 894.82 |
| CHISAGO | 900.20 | 894.97 | 894.92 | 894.84 | 894.82 |
| BIG GREEN | 892.50 | 890.39 | 890.34 | 890.29 | 890.22 |
| LITTLE GREEN | 892.50 | 890.39 | 890.34 | 890.29 | 890.22 |
| LAKE ELLEN | 892.20 | 890.39 | 890.34 | 890.29 | 890.22 |
| SWAMP LAKE | 882.50 | 880.81 | 880.75 | 880.72 | 880.73 |
| WALLMARK LAKE | 898.00 | 897.62 | 897.56 | 897.51 | 897.45 |
| COMFORT LAKE | 887.20 | 886.34 | 886 | 886.03 | 885.84 |
| WEIR @ IVYWOOD | 877.22 | 876.21 | 875.93 | 875.45 | 875.45 |

NOHW: Normal Ordinary High Water

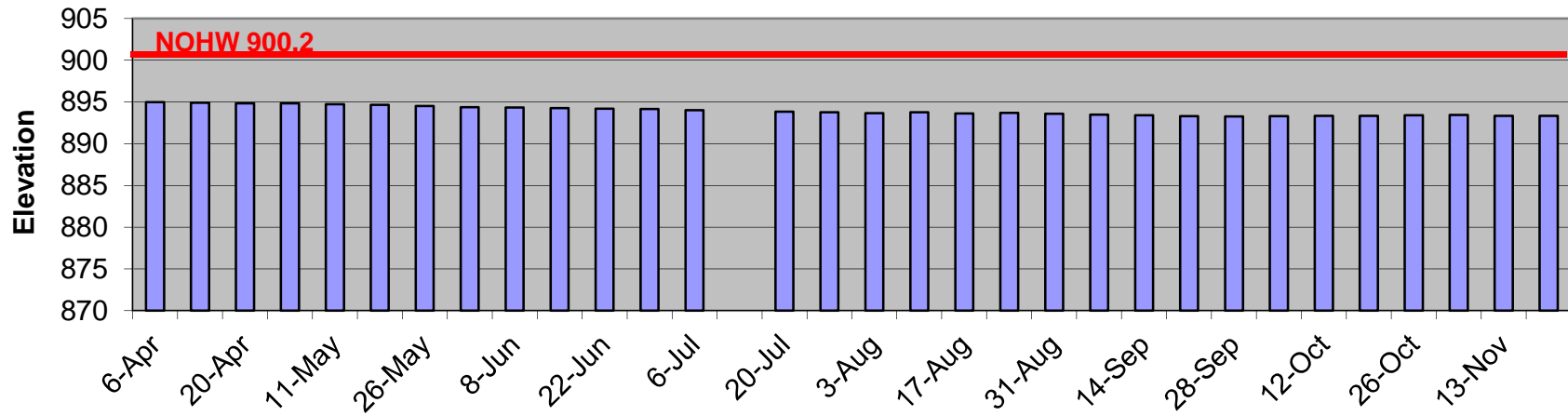
2009 North & South Center Lake Levels



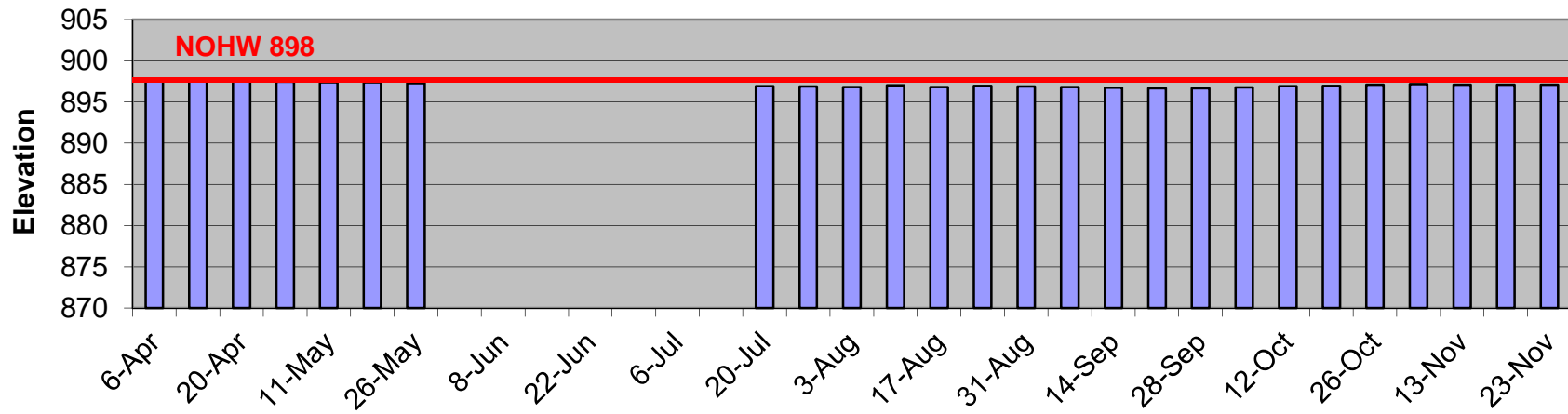
2009 North Lindstrom Lake Levels



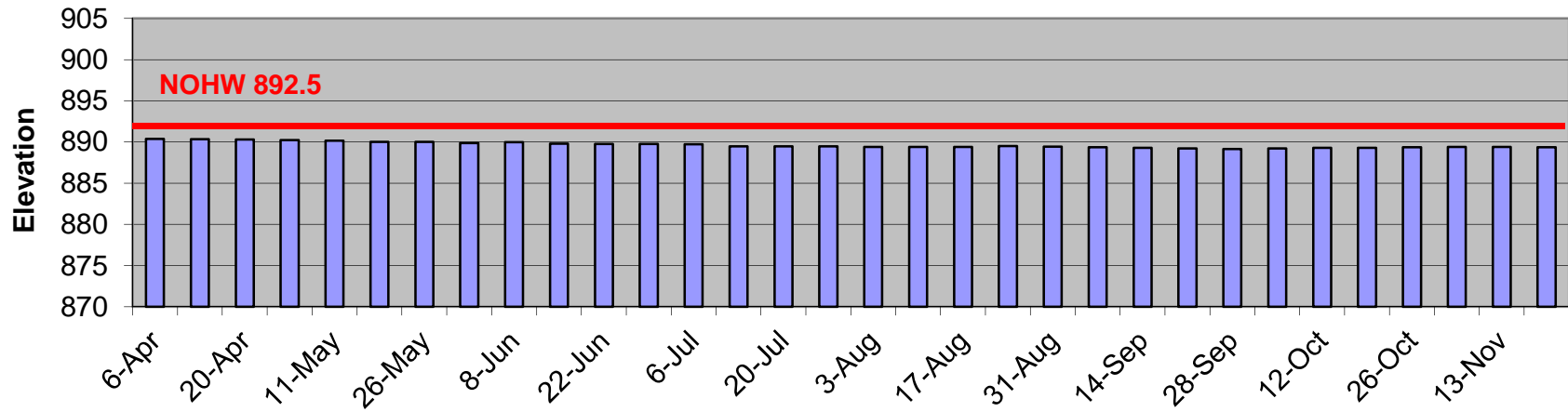
2009 South Lindstrom & Chisago Lake Levels



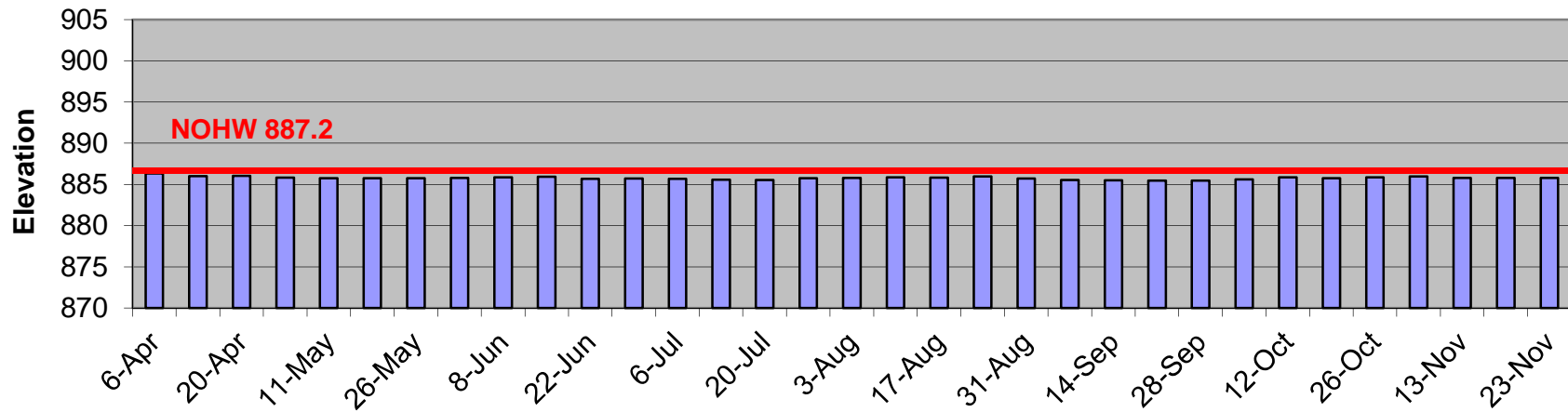
2009 Walmark Lake Levels



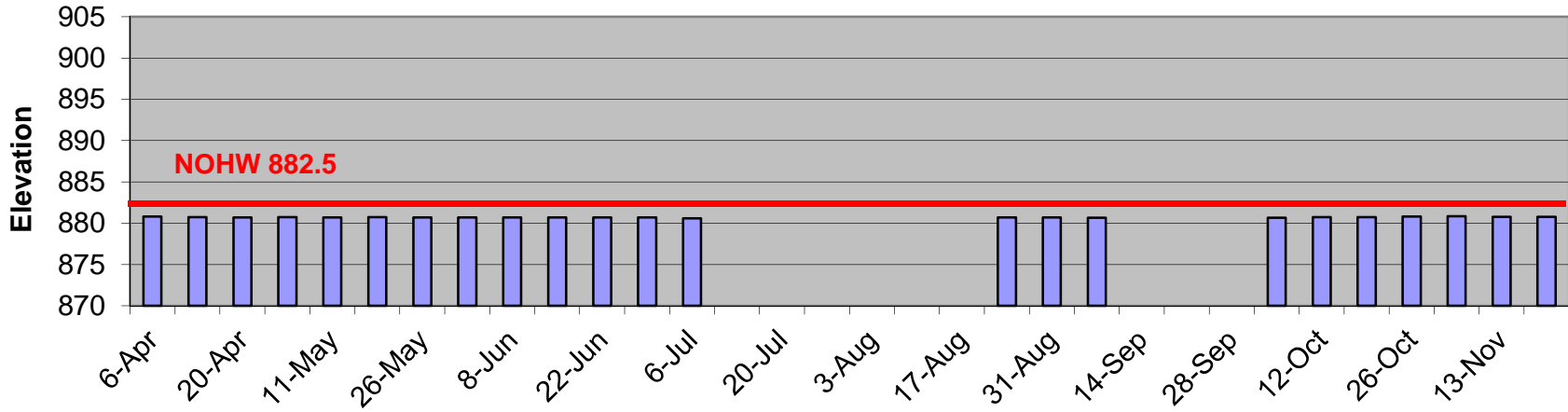
2009 Big & Little Green, Ellen Lake Levels



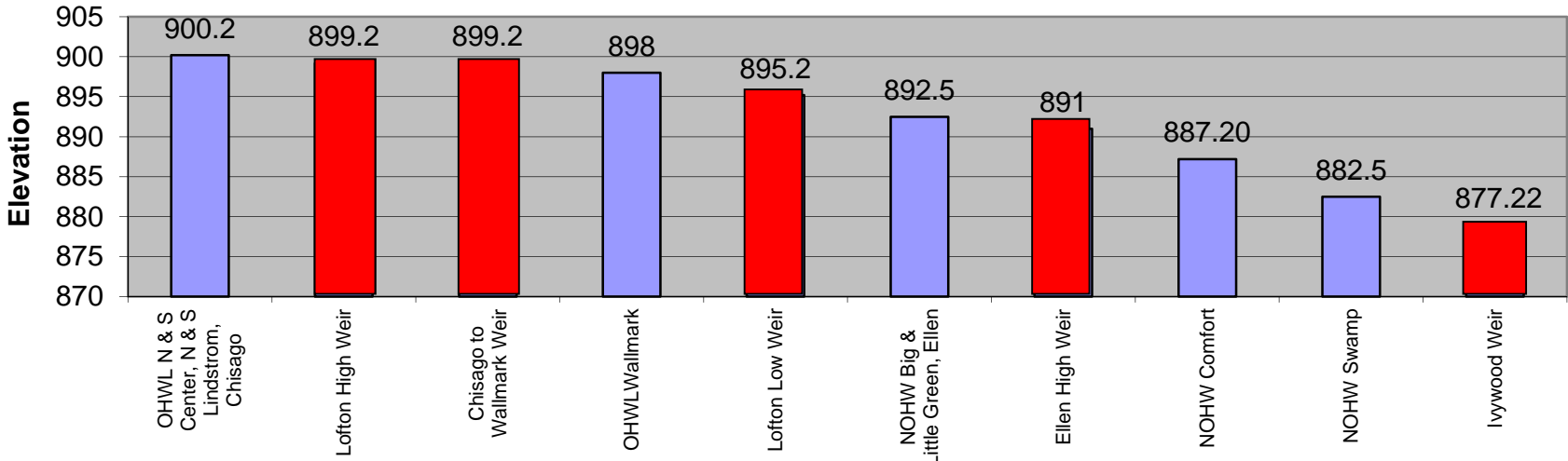
2009 Comfort Lake Levels



2009 Swamp Lake Levels



Lake & Weir Levels



N & S Center, N & S Lindstrom, C
900.2

Lofton High Weir
899.2

hisago to Wallmark We
899.2

OHWLWallmark
898

Lofton Low Weir
895.2

IW Big & Little Green, I
892.5

| ELEVATION | ELEVATION | ELEVATION | ELEVATION | ELEVATION | ELEVATION |
|------------------|------------------|------------------|------------------|------------------|------------------|
| 11-May | 18-May | 26-May | 1-Jun | 8-Jun | 15-Jun |
| 895.27 | 895.2 | 895.06 | 894.95 | 894.93 | 894.85 |
| 895.27 | 895.2 | 895.06 | 894.95 | 894.93 | 894.85 |
| 894.65 | 894.61 | 894.48 | 894.34 | 894.33 | 894.28 |
| 894.74 | 894.66 | 894.5 | 894.38 | 894.32 | 894.28 |
| 894.74 | 894.66 | 894.5 | 894.38 | 894.32 | 894.28 |
| 890.15 | 890.03 | 890.01 | 889.89 | 889.99 | 889.81 |
| 890.15 | 890.03 | 890.01 | 889.89 | 889.99 | 889.81 |
| 890.15 | 890.03 | 890.01 | 889.89 | 889.99 | 889.81 |
| 880.71 | 880.73 | 880.7 | 880.7 | 880.7 | 880.7 |
| 897.4 | 897.39 | 897.26 | | | |
| 885.75 | 885.77 | 885.75 | 885.78 | 885.87 | 885.94 |
| 875.44 | 875.45 | 875.45 | 875.45 | 875.52 | 875.44 |

Ellen High Weir
891

NOHW Comfort
887.20

NOHW Swamp
882.5

Ivywood Weir
877.22

| ELEVATION | ELEVATION | ELEVATION | ELEVATION | ELEVATION | ELEVATION |
|------------------|------------------|------------------|------------------|------------------|------------------|
| 22-Jun | 29-Jun | 6-Jul | 13-Jul | 20-Jul | 27-Jul |
| 894.78 | 894.74 | 894.63 | 894.49 | 894.41 | 894.41 |
| 894.78 | 894.74 | 894.63 | 894.49 | 894.41 | 894.41 |
| 894.22 | 894.18 | 894.05 | | 893.82 | 893.82 |
| 894.2 | 894.16 | 894.03 | | 893.83 | 893.75 |
| 894.2 | 894.16 | 894.03 | | 893.83 | 893.75 |
| 889.77 | 889.75 | 889.74 | 889.49 | 889.46 | 889.46 |
| 889.77 | 889.75 | 889.74 | 889.49 | 889.46 | 889.46 |
| 889.77 | 889.75 | 889.74 | 889.49 | 889.46 | 889.46 |
| 880.7 | 880.72 | 880.61 | | | |
| | | | | 896.91 | 896.87 |
| 885.69 | 885.72 | 885.69 | 885.59 | 885.53 | 885.77 |
| 875.34 | 875.46 | 875.35 | | | |

| ELEVATION | ELEVATION | ELEVATION | ELEVATION | ELEVATION | ELEVATION |
|------------------|------------------|------------------|------------------|------------------|------------------|
| 3-Aug | 10-Aug | 17-Aug | 24-Aug | 31-Aug | 8-Sep |
| 894.34 | 894.33 | 894.33 | 894.42 | 894.34 | 894.25 |
| 894.34 | 894.33 | 894.33 | 894.42 | 894.34 | 894.25 |
| 893.75 | 893.63 | 893.76 | 893.87 | 893.79 | 893.7 |
| 893.66 | 893.75 | 893.63 | 893.7 | 893.59 | 893.48 |
| 893.66 | 893.75 | 893.63 | 893.7 | 893.59 | 893.48 |
| 889.39 | 889.39 | 889.41 | 889.53 | 889.45 | 889.35 |
| 889.39 | 889.39 | 889.41 | 889.53 | 889.45 | 889.35 |
| 889.39 | 889.39 | 889.41 | 889.53 | 889.45 | 889.35 |
| | | | 880.71 | 880.71 | 880.67 |
| 896.81 | 897.01 | 896.79 | 896.96 | 896.89 | 896.8 |
| 885.79 | 885.87 | 885.82 | 885.96 | 885.72 | 885.55 |
| | | | 875.46 | 875.38 | |

| ELEVATION | ELEVATION | ELEVATION | ELEVATION | ELEVATION | ELEVATION |
|------------------|------------------|------------------|------------------|------------------|------------------|
| 14-Sep | 21-Sep | 28-Sep | 5-Oct | 12-Oct | 19-Oct |
| 894.18 | 894.08 | 894.07 | 894.11 | 894.17 | 894.18 |
| 894.18 | 894.08 | 894.07 | 894.11 | 894.17 | 894.18 |
| 893.64 | 893.55 | 893.51 | 893.57 | 893.62 | 893.62 |
| 893.41 | 893.3 | 893.25 | 893.29 | 893.33 | 893.35 |
| 893.41 | 893.3 | 893.25 | 893.29 | 893.33 | 893.35 |
| 889.29 | 889.22 | 889.16 | 889.21 | 889.28 | 889.3 |
| 889.29 | 889.22 | 889.16 | 889.21 | 889.28 | 889.3 |
| 889.29 | 889.22 | 889.16 | 889.21 | 889.28 | 889.3 |
| | | | 880.66 | 880.73 | 880.74 |
| 896.75 | 896.67 | 896.67 | 896.77 | 896.91 | 896.95 |
| 885.52 | 885.47 | 885.47 | 885.63 | 885.86 | 885.76 |
| | | | 881.76 | 881.76 | 875.48 |

| ELEVATION | ELEVATION | ELEVATION | ELEVATION | ELEVATION |
|------------------|------------------|------------------|------------------|------------------|
| 26-Oct | 2-Nov | 13-Nov | 19-Nov | 23-Nov |
| 894.28 | 894.33 | 894.28 | 894.27 | 894.25 |
| 894.28 | 894.33 | 894.28 | 894.27 | 894.25 |
| 893.71 | 893.77 | 893.71 | 893.7 | 893.68 |
| 893.41 | 893.43 | 893.35 | 893.34 | 893.33 |
| 893.41 | 893.43 | 893.35 | 893.34 | 893.33 |
| 889.38 | 889.42 | 889.39 | 889.36 | 889.36 |
| 889.38 | 889.42 | 889.39 | 889.36 | 889.36 |
| 889.38 | 889.42 | 889.39 | 889.36 | 889.36 |
| 880.8 | 880.84 | 880.79 | 880.79 | 880.78 |
| 897.08 | 897.15 | 897.11 | 897.1 | 897.1 |
| 885.86 | 885.97 | 885.79 | 885.78 | 885.8 |
| 875.54 | 875.93 | 875.87 | 875.56 | 875.58 |