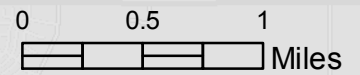
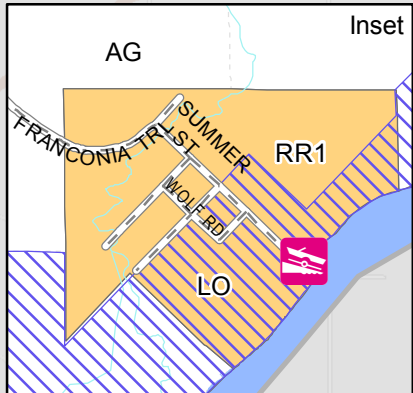
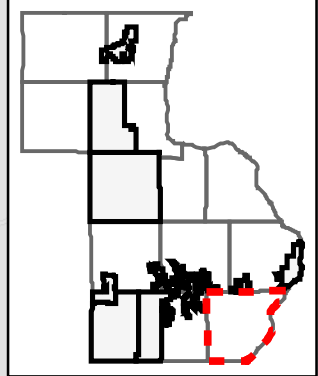


# Franconia Township Zoning Map

## T33N - R19W & R20W



Date: 8/12/2015

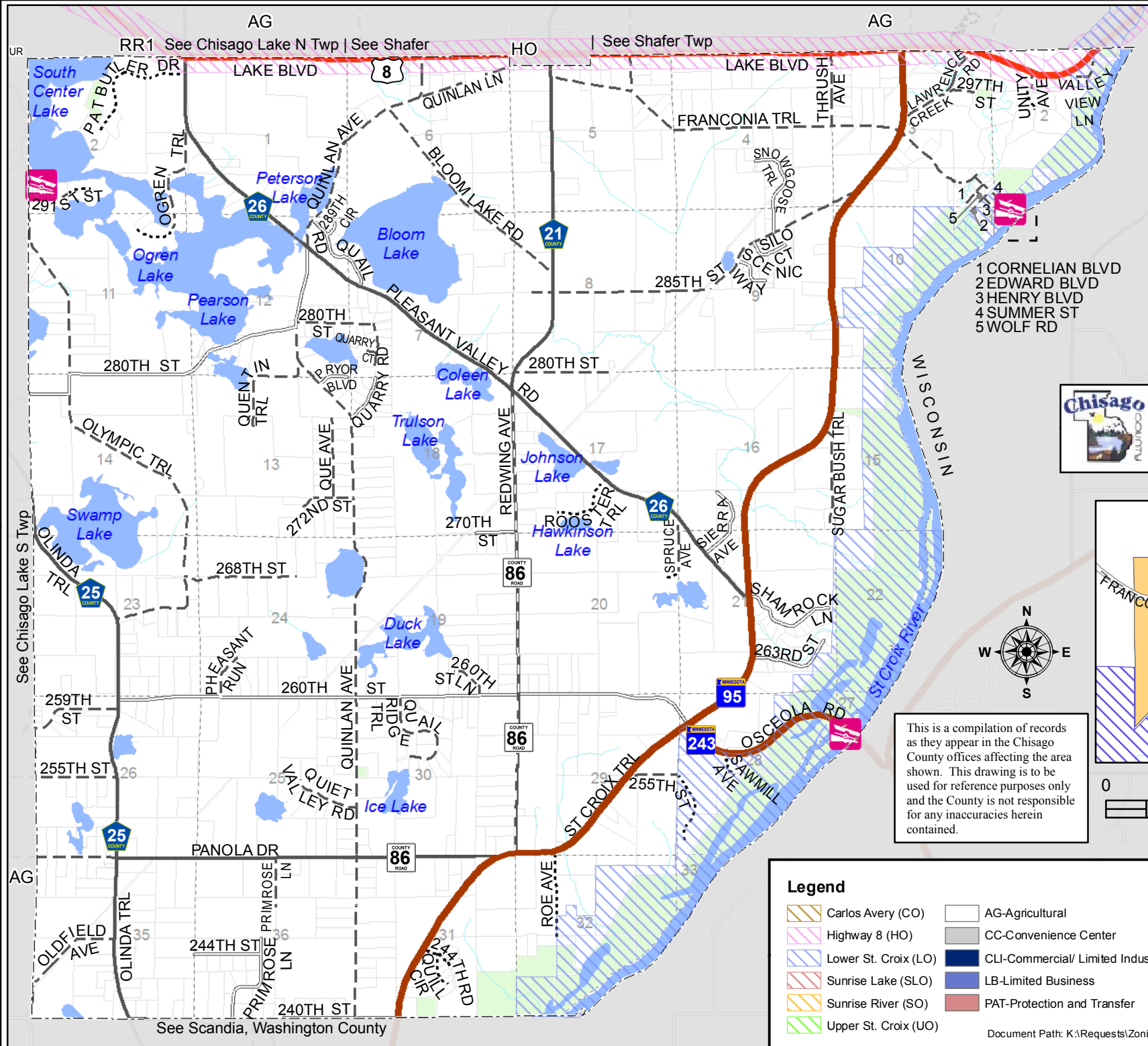
This is a compilation of records as they appear in the Chisago County offices affecting the area shown. This drawing is to be used for reference purposes only and the County is not responsible for any inaccuracies herein contained.



### Legend

- |                      |                                    |                          |
|----------------------|------------------------------------|--------------------------|
| Carlos Avery (CO)    | AG-Agricultural                    | RR1-Rural Residential 1  |
| Highway 8 (HO)       | CC-Convenience Center              | RR2-Rural Residential 2  |
| Lower St. Croix (LO) | CLI-Commercial/ Limited Industrial | RVC-Rural Village Center |
| Sunrise Lake (SLO)   | LB-Limited Business                | UR-Urban Residential     |
| Sunrise River (SO)   | PAT-Protection and Transfer        |                          |
| Upper St. Croix (UO) |                                    |                          |

Document Path: K:\Requests\ZoningDept\ZoningTwpMaps\Franconia2015.mxd



- 1 CORNELIAN BLVD
- 2 EDWARD BLVD
- 3 HENRY BLVD
- 4 SUMMER ST
- 5 WOLF RD

See Scandia, Washington County

See Chisago Lake S Twp

UR RR1 See Chisago Lake N Twp | See Shafer

AG HO | See Shafer Twp

AG