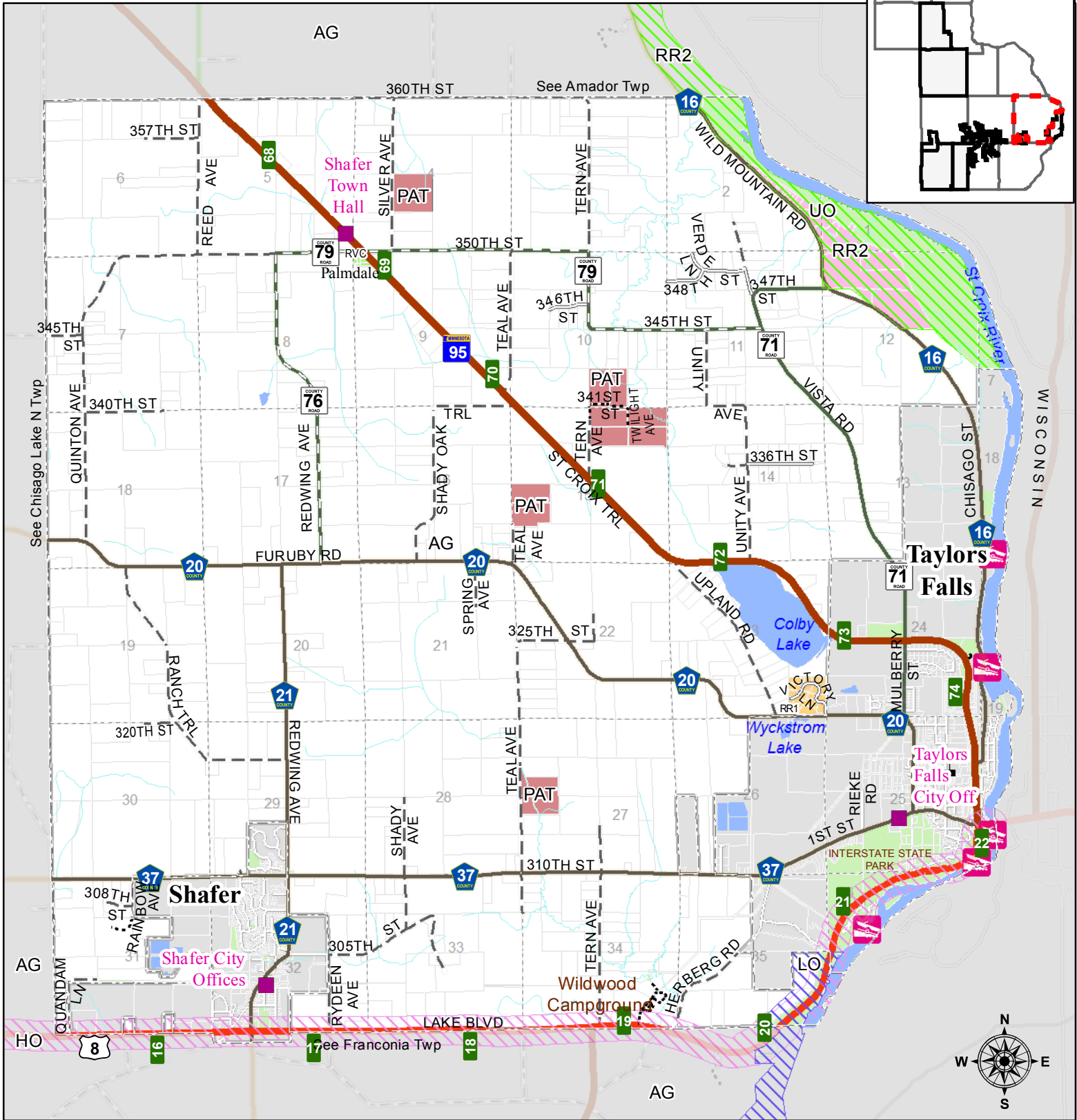
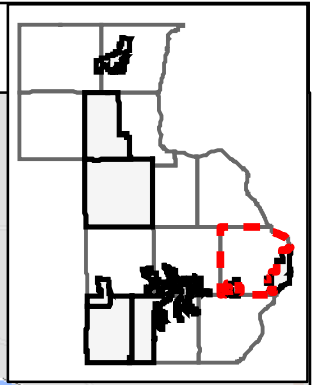
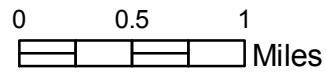


Shafer Township Zoning Map T34N - R19W



Document Path: K:\Requests\ZoningDept\ZoningTwpMaps\ShaferTwp15.mxd

Date: 8/12/2015



This is a compilation of records as they appear in the Chisago County offices affecting the area shown. This drawing is to be used for reference purposes only and the County is not responsible for any inaccuracies herein contained.

Legend

- | | | |
|----------------------|-----------------------------------|-----------------------------|
| Carlos Avery (CO) | AG-Agricultural | PAT-Protection and Transfer |
| Highway 8 (HO) | C/I | RR1-Rural Residential 1 |
| Lower St. Croix (LO) | CC-Convenience Center | RR2-Rural Residential 2 |
| Sunrise Lake (SLO) | CLI-Commercial/Limited Industrial | RVC-Rural Village Center |
| Sunrise River (SO) | LB-Limited Business | UR-Urban Residential |
| Upper St. Croix (UO) | | |